

Sausalito Business Geo Zones

August 4, 2019

Overview

Based on the Zoning Map, there are 8 Business Geo Zones in Sausalito which roll up into 4 Major Zones plus the Other category.

Major Zones

- Downtown (zones 1 & 2)
- Caledonia (zone 3)
- Marinship (zones 4 & 5)
- Neighborhood Commercial (zones 6, 7 & 8)
- Other (zone 99)

Business Geo Zones

Downtown

- 1 - Downtown Central Commercial - Bridgeway (CC)
- 2 - Downtown Commercial Waterfront - Bridgeway (W, CW)

Caledonia

- 3 - Caledonia Street (CR)

Marinship

- 4 - Marinship North (I, CS, PI)
- 5 - Marinship South (W, H, PI)

Neighborhood Commercial

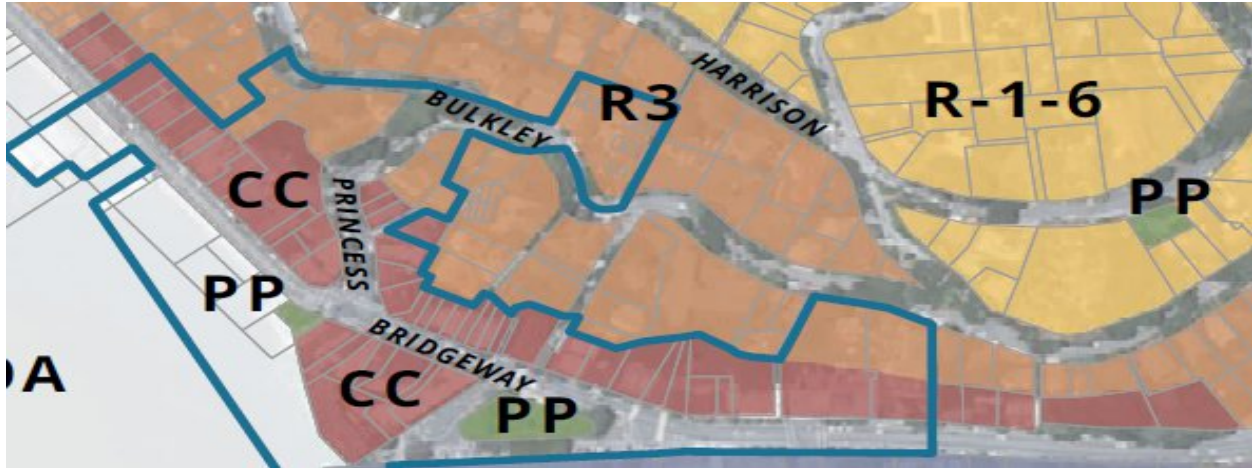
- 6 - Neighborhood Commercial - 2nd and Main (CN-1)
- 7 - Neighborhood Commercial - Bridgeway and Spring (CN-1)
- 8 - Neighborhood Commercial - Bridgeway and Coloma (CN-2)

Other

- 99 - All Other Business (Areas Outside Zones 1-8)

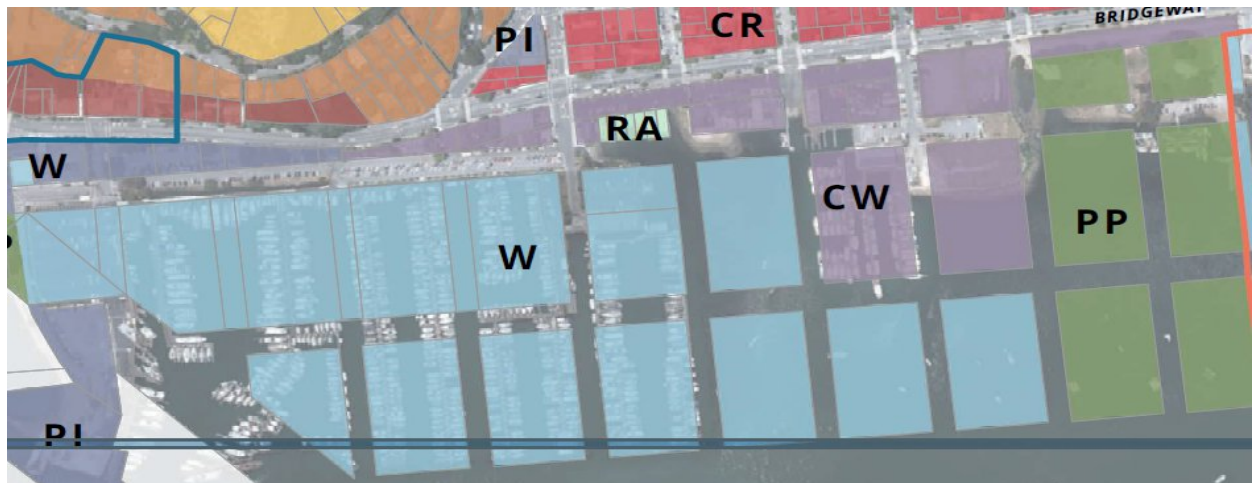
Geo Zone Maps

Geo Zone 1 Downtown Central Commercial - Bridgeway (CC)



Shown above from Zoning Map in Pink (CC)

Geo Zone 2 Downtown Commercial Waterfront - Bridgeway (W, CW)



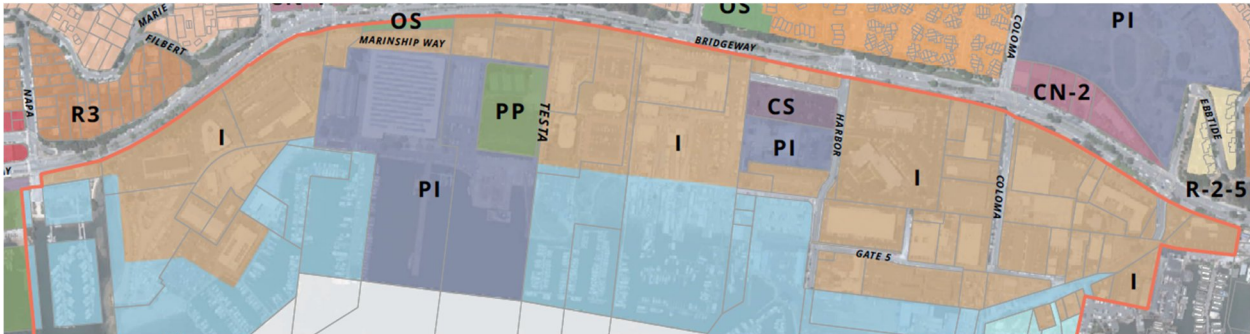
Shown above from Zoning Map in Light Blue and Purple (W and CW)

**Geo Zone 3
Caledonia Street (CR)**



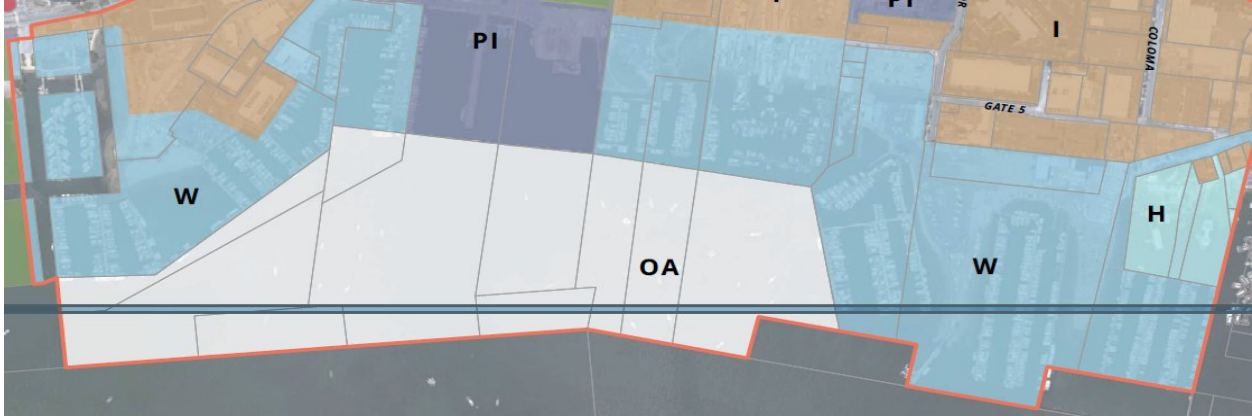
Shown above from Zoning Map in Red (CR)

**Geo Zone 4
Marinship North (I, CS, PI)**



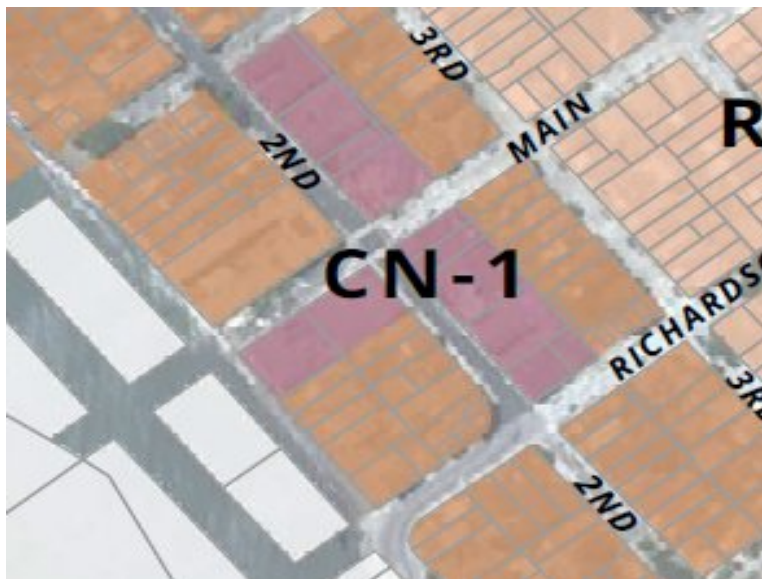
Shown above from Zoning Map in Orange (I), Purple (CS), Blue (PI)

**Geo Zone 5
Marinship South (W, H, PI)**



Shown above from Zoning Map in Light Blue (W), Blue (PI), Aqua (H)

**Geo Zone 6
Neighborhood Commercial - 2nd and Main (CN-1)**



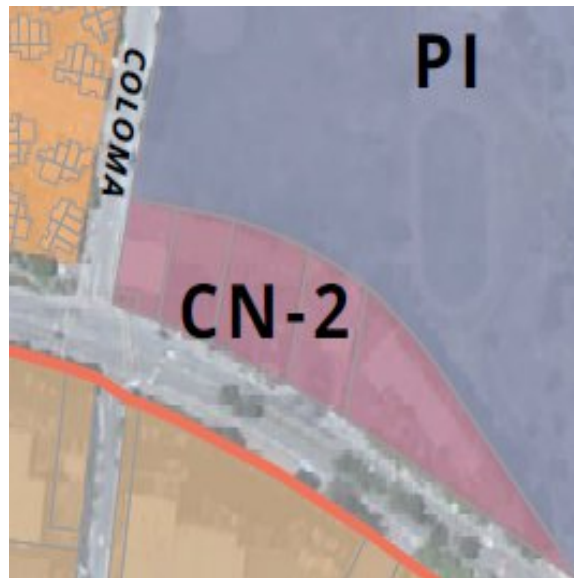
Shown above from Zoning Map in Purple (CN-1)

Geo Zone 7
Neighborhood Commercial – Bridgeway and Spring (CN-1)



Shown above from Zoning Map in Purple (CN-1)

Geo Zone 8
Neighborhood Commercial – Bridgeway and Coloma (CN-2)



Shown above from Zoning Map in Purple (CN-2)