






















Map 13: Approved Zoning

 DDOZ Boundary	 Roadway	
 R-O-S	 R-T	 C-M
 O-S	 R-18	 M-U-TC
 R-80	 R-10	 M-U-I
 R-65	 C-A	 U-L-I
 R-35	 C-O	 I-1
 R-20	 C-S-C	 I-2
	 C-2	

